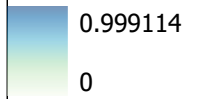





 Tall Timbers Boundary


Low Forage Months (Jan. - April)

Darker is higher probability of use



Landcover

-  NB66
-  building
-  burned drain
-  burned fire plot
-  burned II planting

-  burned planted pine
-  burned upland pine
-  disked field
-  drain
-  field
-  fire plot
-  II planting

-  other
-  planted pine
-  road
-  upland pine
-  vista
-  wet area
-  wiregrass plot